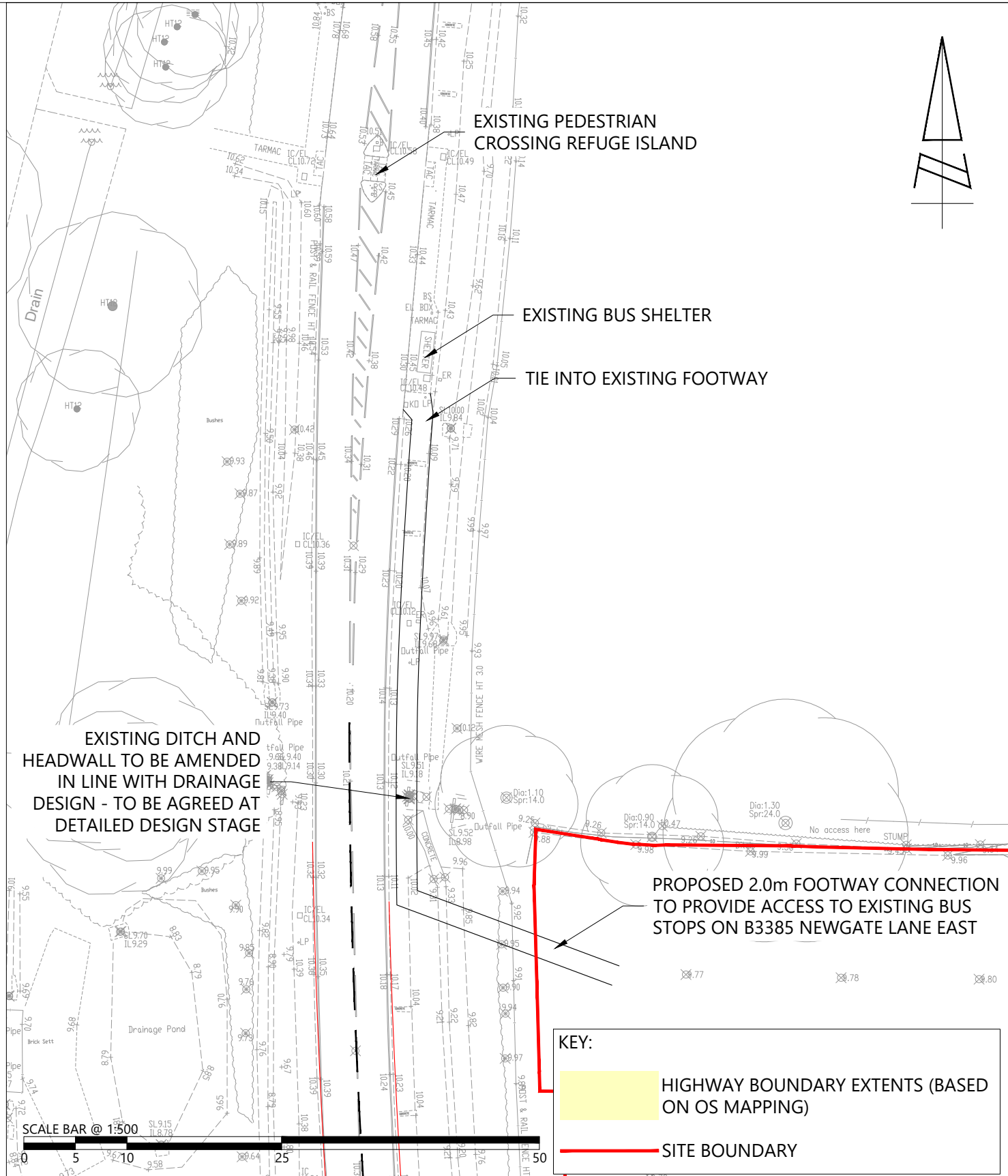


REPRODUCED FROM THE ORDNANCE SURVEY MAP WITH THE PERMISSION OF THE CONTROLLER OF HER MAJESTY'S STATIONERY OFFICE. LICENCE No. 100044286. © CROWN COPYRIGHT RESERVED.

DRAWING ISSUED FOR FEASIBILITY CONSIDERATION AND PLANNING PURPOSES ONLY. DRAWING NOT TO BE USED FOR CONSTRUCTION. I-TRANSPORT LLP ACCEPT NO RESPONSIBILITY FOR ERRORS MADE BY OTHERS IN SCALING FROM THIS DRAWING. MEASUREMENTS SHOULD BE TAKEN FROM FIGURED DIMENSIONS ONLY. CDM REQUIREMENTS CONSIDERED AT FEASIBILITY STAGE ONLY. FURTHER CONSIDERATION REQUIRED BY DETAILED DESIGN TEAM.



KEY:

- HIGHWAY BOUNDARY EXTENTS (BASED ON OS MAPPING)
- SITE BOUNDARY

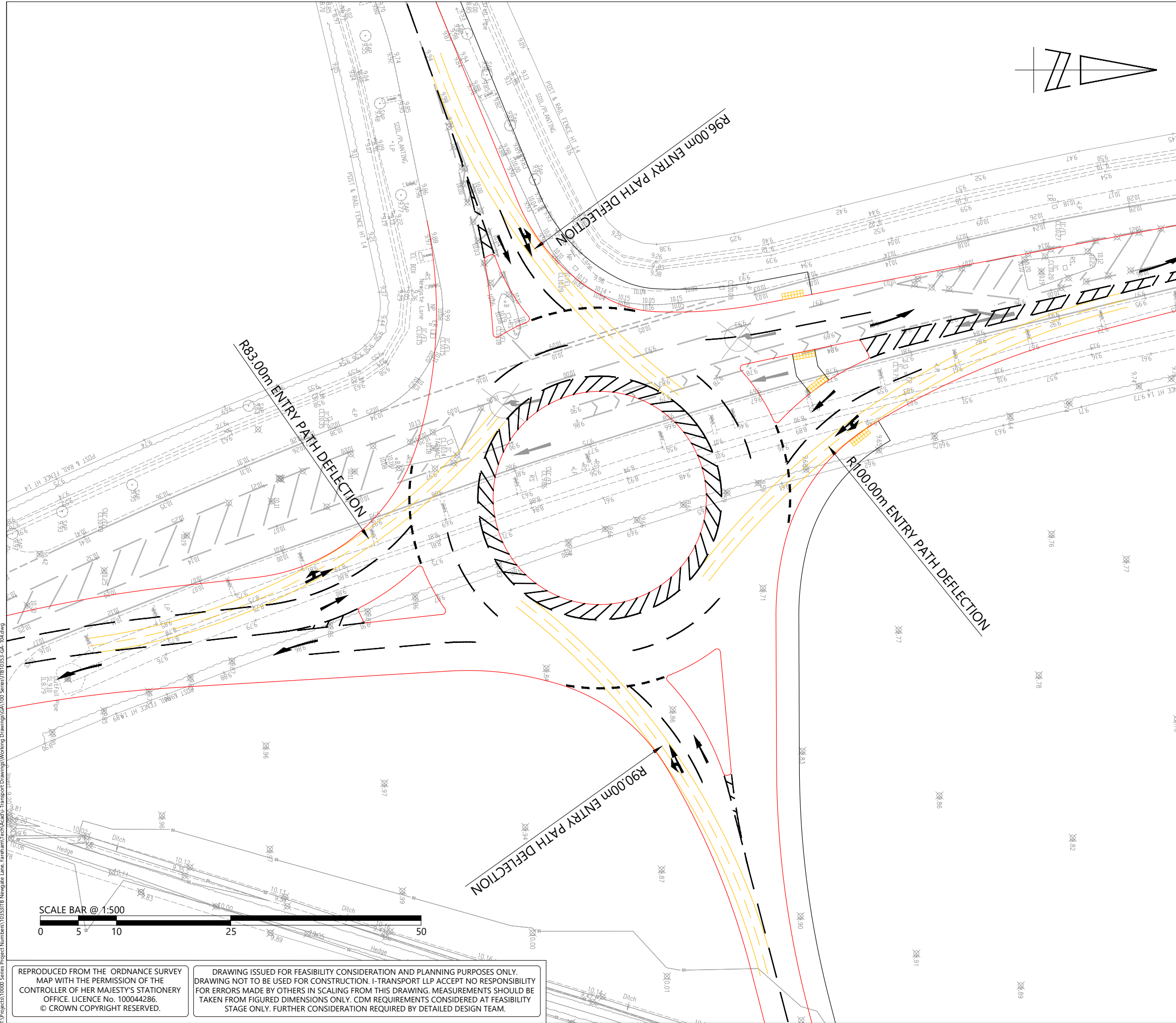
The Square, Basing View,
Basingstoke, Hampshire, RG21 4EB
Tel: 01256 637940
www.i-transport.co.uk

REV	DATE	BY	DESCRIPTION	CHK	APD
STATUS: FOR INFORMATION					

TITLE: PROPOSED PEDESTRIAN CONNECTION TO EXISTING BUS STOPS	PROJECT: LAND EAST OF NEWGATE LANE EAST, FAREHAM	CLIENT: MILLER HOMES AND BARGATE HOMES
---	---	---

DRAWN: MC	CHECKED: MC	APPROVED: TW
PROJECT No: ITB10353	SCALE @ A3: AS SHOWN	DATE: 25.10.21
DRAWING No: ITB10353-GA-103		REV: -

T:\Projects\10000 Series\Project Numbers\10353\10353\Working Drawings\GA100 Series\10353-GA-103.dwg



REV	DATE	BY	DESCRIPTION	CHK	APD

STATUS: FOR INFORMATION



The Square, Basing View,
Basingstoke, Hampshire, RG21 4EB
Tel: 01256 637940
www.i-transport.co.uk

TITLE: PROPOSED ROUNDABOUT TO NEWGATE LANE EAST
ENTRY PATH DEFLECTION

PROJECT: LAND EAST OF NEWGATE LANE EAST, FAREHAM

CLIENT: MILLER HOMES AND BARGATE HOMES

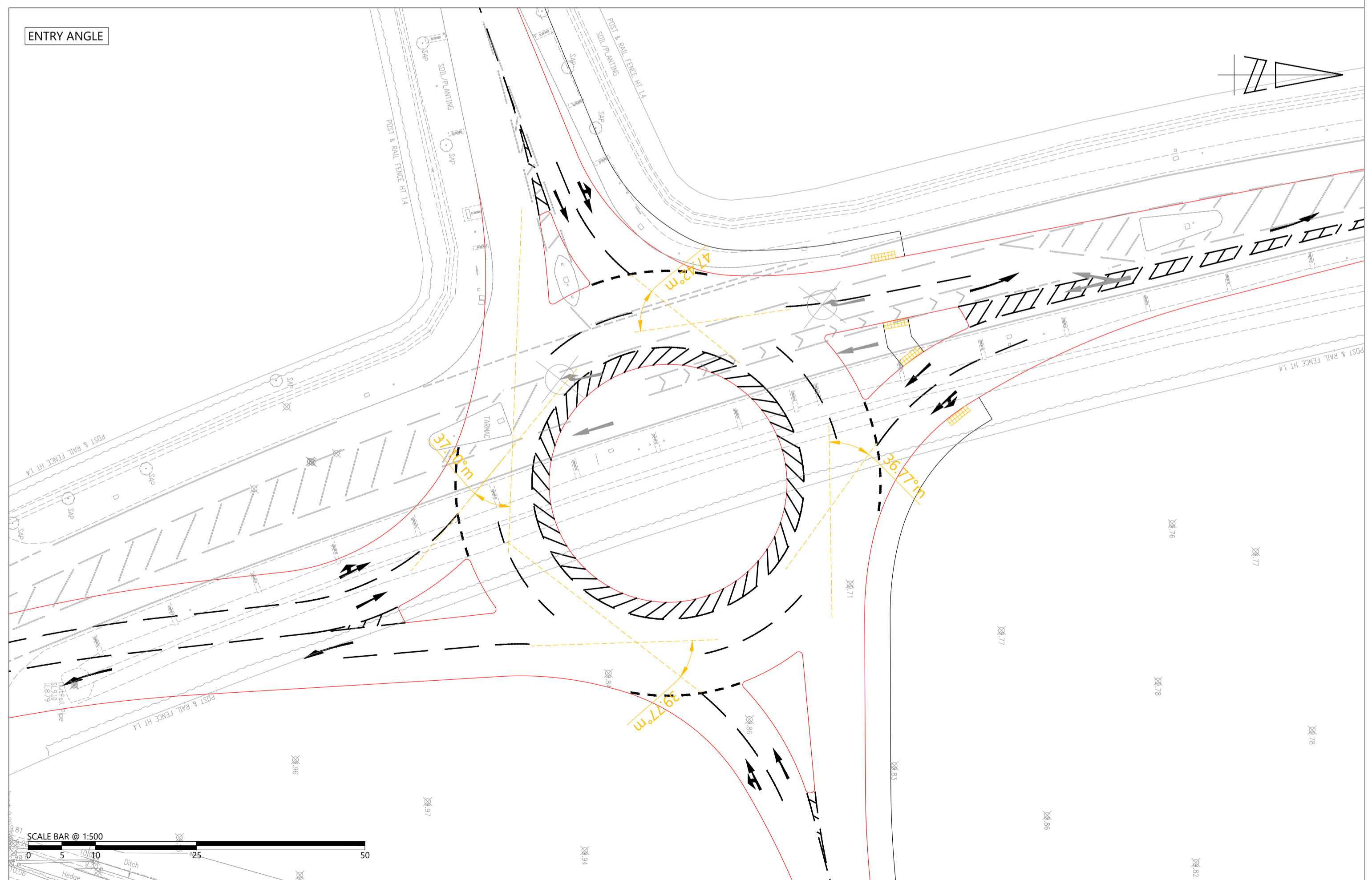
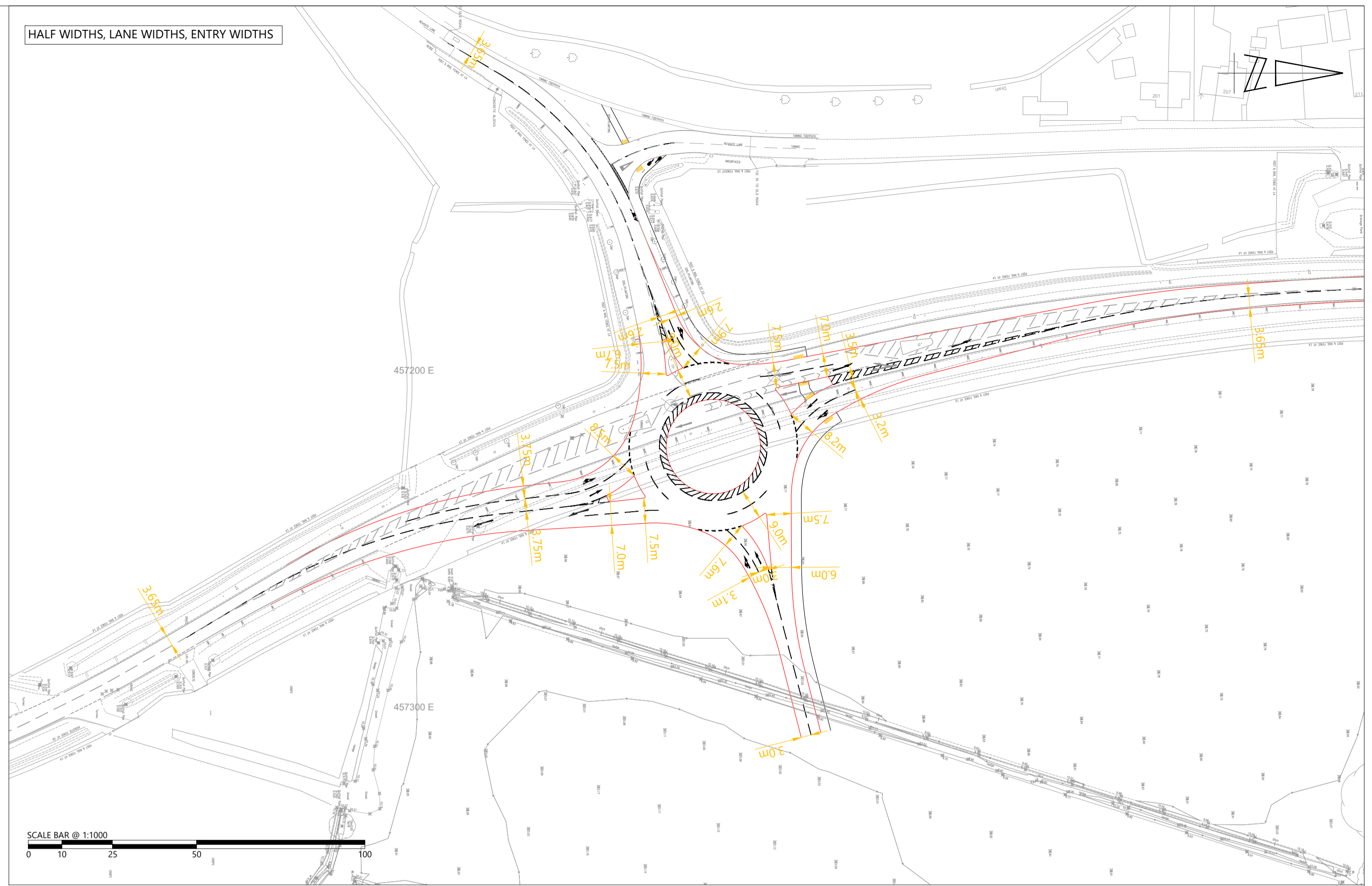
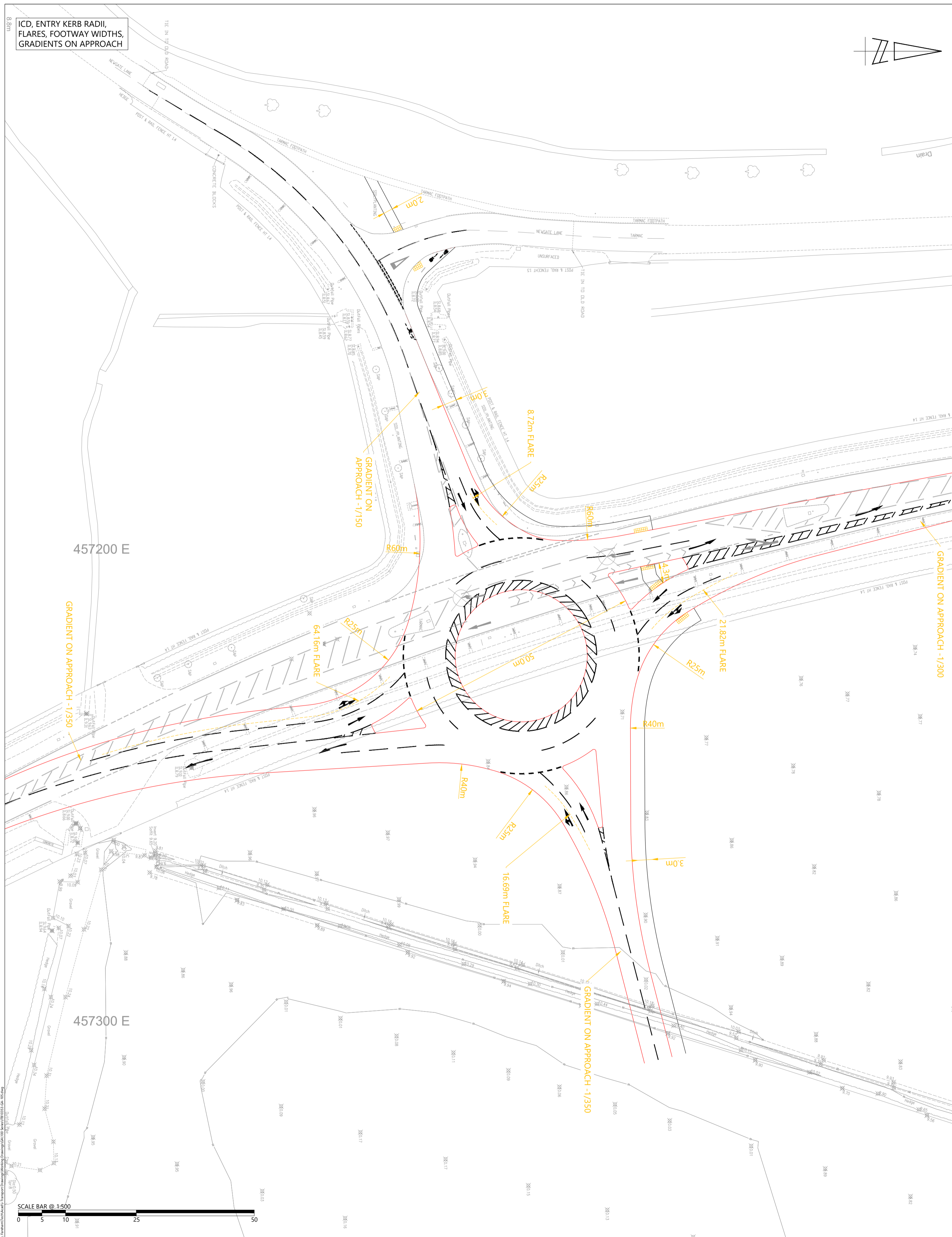
DRAWN: MC	CHECKED: MC	APPROVED: TW
PROJECT No: ITB10353	SCALE @ A3: 1:500	DATE: 25.10.21

DRAWING No: ITB10353-GA-104
REV: -

REPRODUCED FROM THE ORDNANCE SURVEY
MAP WITH THE PERMISSION OF THE
CONTROLLER OF HER MAJESTY'S STATIONERY
OFFICE. LICENCE No. 100044286.
© CROWN COPYRIGHT RESERVED.

DRAWING ISSUED FOR FEASIBILITY CONSIDERATION AND PLANNING PURPOSES ONLY.
DRAWING NOT TO BE USED FOR CONSTRUCTION. I-TRANSPORT LLP ACCEPT NO RESPONSIBILITY
FOR ERRORS MADE BY OTHERS IN SCALING FROM THIS DRAWING. MEASUREMENTS SHOULD BE
TAKEN FROM FIGURED DIMENSIONS ONLY. CDM REQUIREMENTS CONSIDERED AT FEASIBILITY
STAGE ONLY. FURTHER CONSIDERATION REQUIRED BY DETAILED DESIGN TEAM.

T:\Projects\10000 Series\Project Numbers\10333178 Newgate Lane, Fareham\Tech\Acad\Transport Drawings\Working Drawings\GA100 Series\ITB10353-GA-104.dwg

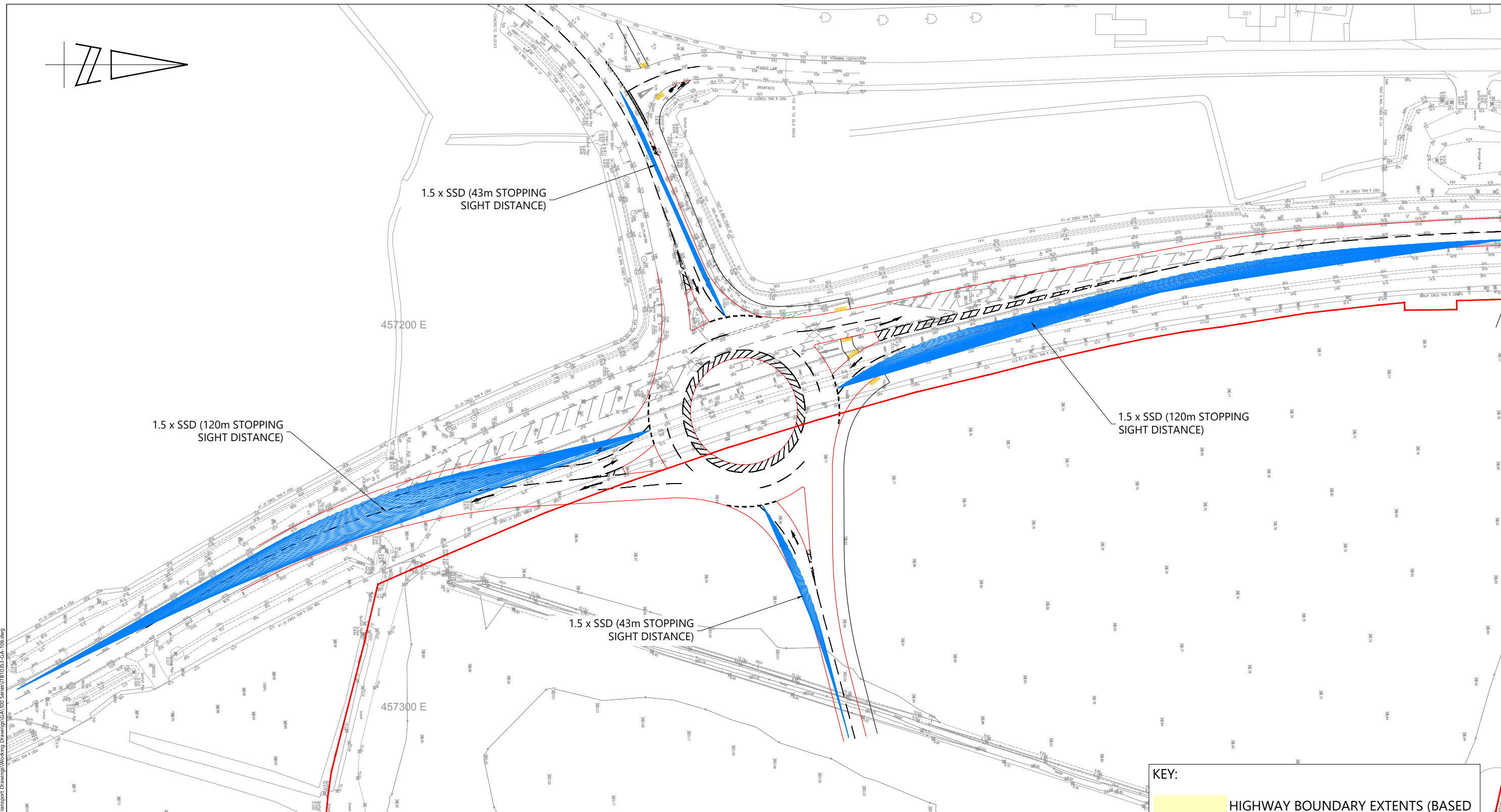
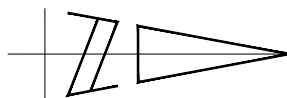


The Square, Basing View,
Basingstoke, Hampshire, RG21 4EB
Tel: 01256 637940
www.i-transport.co.uk

REPRODUCED FROM THE ORDNANCE SURVEY
MAP WITH THE PERMISSION OF THE
CONTROLLER OF HER MAJESTY'S STATIONERY
OFFICE. LICENCE No. 100044286.
© CROWN COPYRIGHT RESERVED.

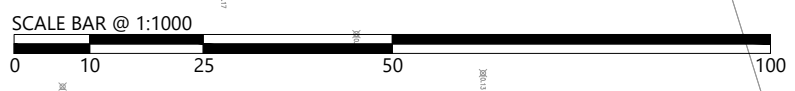
DRAWING ISSUED FOR FEASIBILITY CONSIDERATION AND PLANNING PURPOSES ONLY.
DRAWING NOT TO BE USED FOR CONSTRUCTION - i-Transport LIP ACCEPTS NO RESPONSIBILITY
FOR ERRORS MADE BY OTHERS IN SCALING FROM THIS DRAWING. MEASUREMENTS SHOULD BE
TAKEN FROM FIGURED DIMENSIONS ONLY. CDM REQUIREMENTS CONSIDERED AT FEASIBILITY
STAGE ONLY. FURTHER CONSIDERATION REQUIRED BY DETAILED DESIGN TEAM.

REV	DATE	BY	DESCRIPTION	CHK	APP	PROJ	TITLE	CURT	DRAWN	CHECKED	APPROVED
			FOR INFORMATION				PROPOSED ROUNDABOUT TO NEWGATE LANE EAST PROPOSED GEOMETRY		MC	MC	TW
						LAND EAST OF NEWGATE LANE EAST, FAREHAM			PROJECT No: ITB10353	SCALE @ A1: AS SHOWN	DATE: 25.10.21
						MILLER HOMES AND BARGATE HOMES			DRAWING No: ITB10353-GA-105		REV: -



REPRODUCED FROM THE ORDNANCE SURVEY MAP WITH THE PERMISSION OF THE CONTROLLER OF HER MAJESTY'S STATIONERY OFFICE. LICENCE No. 100044286. © CROWN COPYRIGHT RESERVED.

DRAWING ISSUED FOR FEASIBILITY CONSIDERATION AND PLANNING PURPOSES ONLY. DRAWING NOT TO BE USED FOR CONSTRUCTION. I-TRANSPORT LLP ACCEPT NO RESPONSIBILITY FOR ERRORS MADE BY OTHERS IN SCALING FROM THIS DRAWING. MEASUREMENTS SHOULD BE TAKEN FROM FIGURED DIMENSIONS ONLY. CDM REQUIREMENTS CONSIDERED AT FEASIBILITY STAGE ONLY. FURTHER CONSIDERATION REQUIRED BY DETAILED DESIGN TEAM.



KEY:

- HIGHWAY BOUNDARY EXTENTS (BASED ON OS MAPPING)
- SITE BOUNDARY



The Square, Basing View,
Basingstoke, Hampshire, RG21 4EB
www.i-transport.co.uk

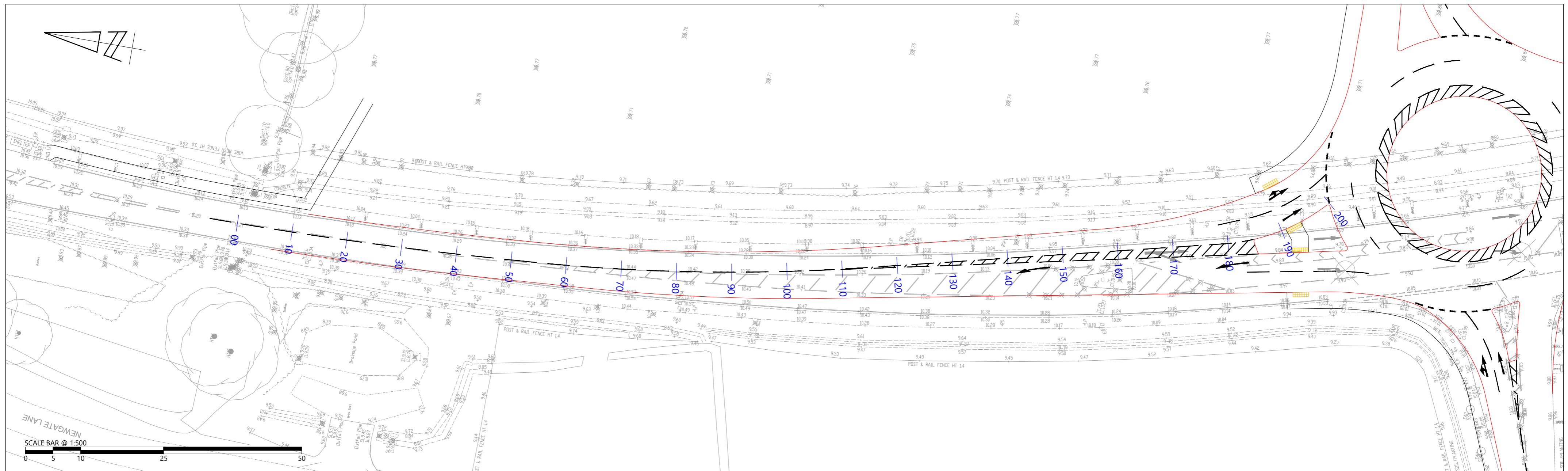
Tel: 01256 637940

REV	DATE	BY	DESCRIPTION	CHK	APD
STATUS: FOR INFORMATION					

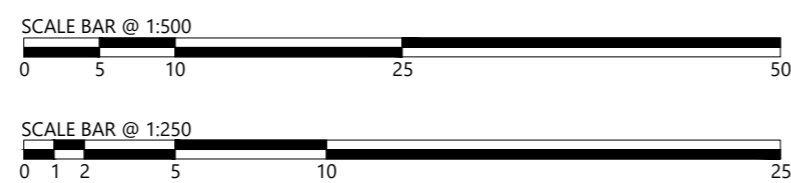
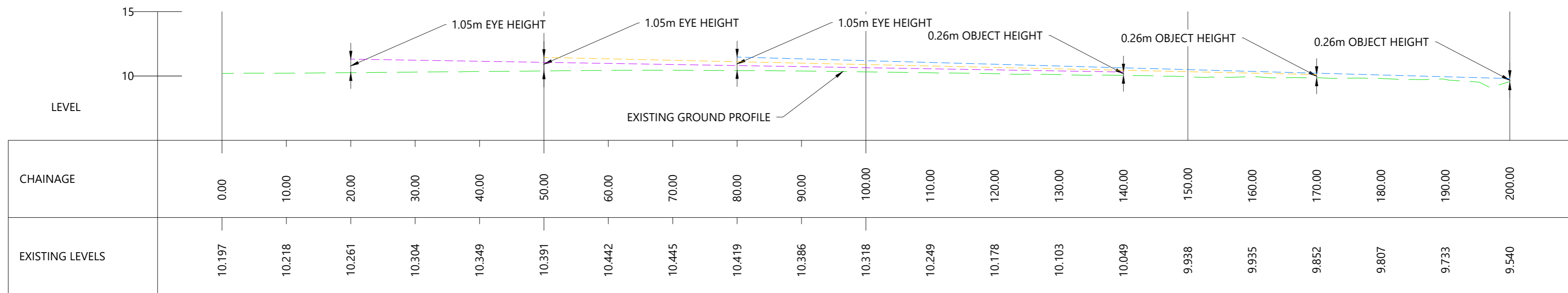
TITLE: PROPOSED ROUNDABOUT TO NEWGATE LANE EAST 1.5 x STOPPING SIGHT DISTANCE (ENTRY)	
PROJECT: LAND EAST OF NEWGATE LANE EAST, FAREHAM	CLIENT: MILLER HOMES AND BARGATE HOMES

DRAWN: MC	CHECKED: MC	APPROVED: TW
PROJECT No: ITB10353	SCALE @ A3: 1:1000	DATE: 25.10.21
DRAWING No: ITB10353-GA-106		REV: -

TV\Projects\10000 Series\Project Numbers\10353\10353\10353\10353-GA-106.dwg



LONGSECTION OF 120m FORWARD VISIBILITY
TO ROUNDABOUT - B3385 (SOUTHBOUND) 1.5 x SSD
SCALE: H 1:500, V 1:250. DATUM: 10.000



REPRODUCED FROM THE ORDNANCE SURVEY MAP WITH THE PERMISSION OF THE CONTROLLER OF HER MAJESTY'S STATIONERY OFFICE. LICENCE No. 100044286. © CROWN COPYRIGHT RESERVED.

DRAWING ISSUED FOR FEASIBILITY CONSIDERATION AND PLANNING PURPOSES ONLY. DRAWING NOT TO BE USED FOR CONSTRUCTION. I-TRANSPORT LLP ACCEPT NO RESPONSIBILITY FOR ERRORS MADE BY OTHERS IN SCALING FROM THIS DRAWING. MEASUREMENTS SHOULD BE TAKEN FROM FIGURED DIMENSIONS ONLY. COM REQUIREMENTS CONSIDERED AT FEASIBILITY STAGE ONLY. FURTHER CONSIDERATION REQUIRED BY DETAILED DESIGN TEAM.



The Square, Basing View,
Basingstoke, Hampshire, RG21 4EB
www.i-transport.co.uk

Tel: 01256 637940

REV	DATE	BY	DESCRIPTION	CHK	APP	TITLE	PROJECT	CLIENT	DRAWN:	CHECKED:	APPROVED:
			FOR INFORMATION			PROPOSED ROUNDABOUT TO NEWGATE LANE EAST 1.5 x SSD LONG SECTION SHEET 1 OF 4	LAND EAST OF NEWGATE LANE EAST, FAREHAM	MILLER HOMES AND BARGATE HOMES	MC	MC	TW
									PROJECT No:	SCALE @ A2:	DATE:
									ITB10353	AS SHOWN	25.10.21
									DRAWING No:	REV:	
									ITB10353-GA-107		-